

Map 14

Tomintoul

The map on the opposite page shows the proposed core paths network for the area around Tomintoul. There are good links from the settlement to other local communities as well as over longer distances including the Speyside Way (GT24) and the path to Dorback (GT22). The community path (GT21) and all abilities path (GT18) are both popular for a range of abilities. The old military road (GT19) and other longer distance routes provide good opportunities for horse-riders and cyclists.

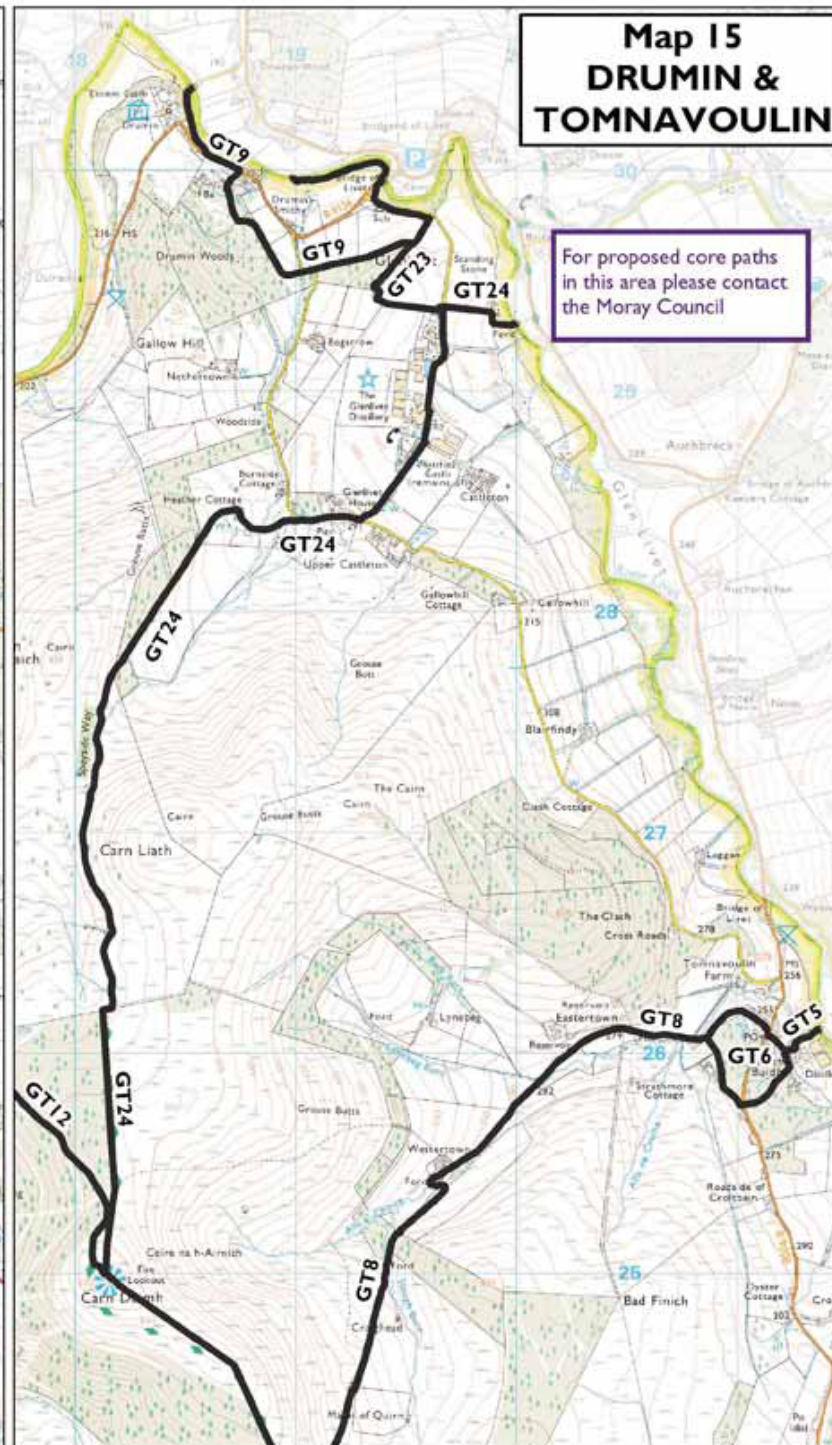
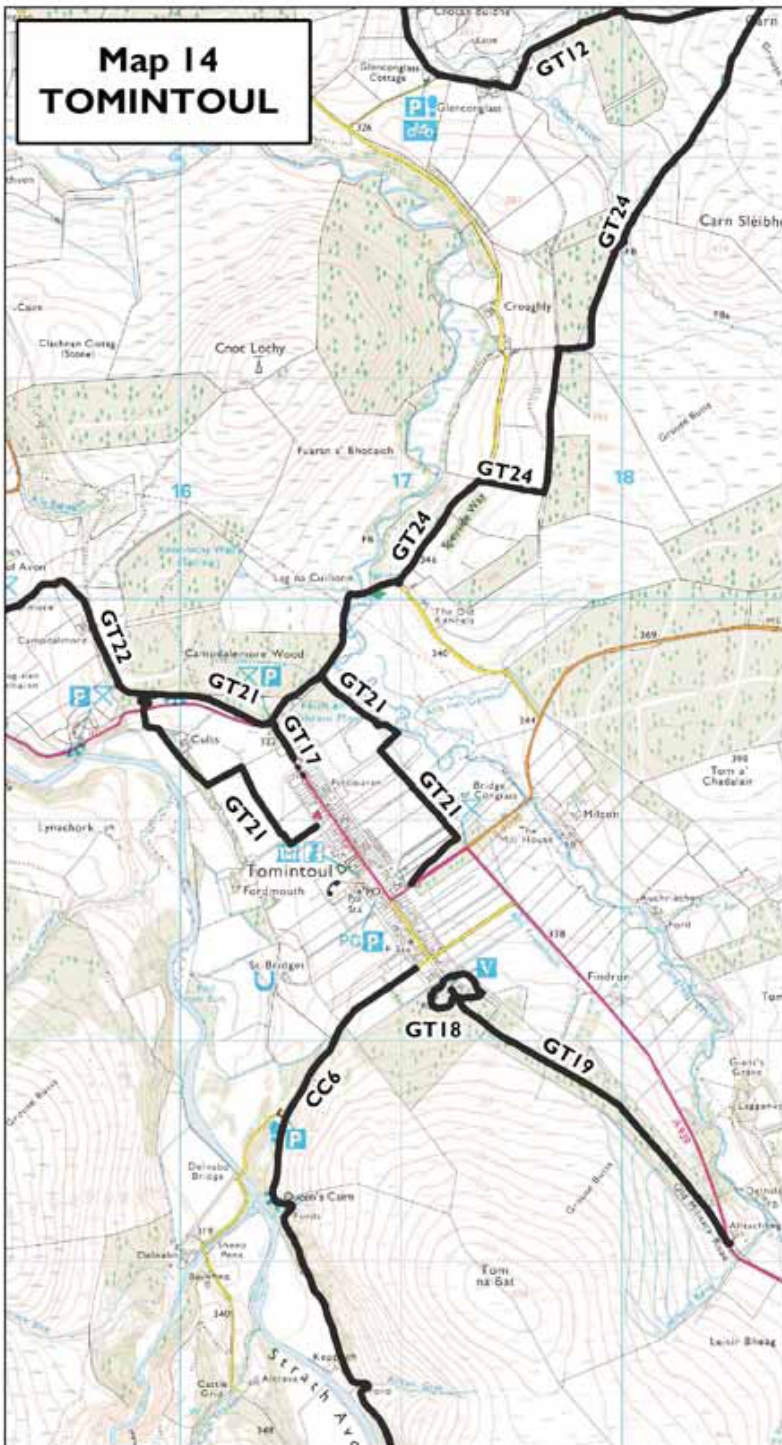
Tomintoul Proposed Core Paths			
Path Ref No	Path Name/Description	Path Ref No	Path Name/Description
GT12	Glenconglass to Cairn Daimh	GT21	Tomintoul Community Path
GT17	Link Path	GT22	Tomintoul to Dorback
GT18	All Abilities Path	GT24	The Speyside Way Spur
GT19	Old Military Road		


Map 15

Drumin and Tomnavoulin

The map on the opposite page shows the proposed core paths network for the area around Drumin and Tomnavoulin. The Crown Estate has developed circular walks for both communities (GT6 and GT9) and both of these are proposed as core paths as they provide for a range of activities and abilities close to where people live. The Speyside Way (GT24) and Cairn Daimh (GT12 and GT8) paths provide links between the dispersed communities in the area. The CNPA are working with the neighbouring Moray Council to try and ensure that the core paths link across the boundary in this location.

Drumin and Tomnavoulin Proposed Core Paths			
Path Ref No	Path Name/Description	Path Ref No	Path Name/Description
GT5	The Bochel Circuit	GT12	Glenconglass to Cairn Daimh
GT6	Tomnavoulin Community Path	GT23	Drumin to Glenlivet Distillery
GT8	Tomnavoulin to Cairn Daimh	GT24	The Speyside Way Spur
GT9	Drumin Community Path		




CAIRNGORMS
 NATIONAL PARK AUTHORITY





Draft Core Paths Plan



Map 14
TOMINTOUL

Map 15
DRUMIN & TOMNAVOULIN

Proposed Core Paths Network - for Consultation

Map Legend

-  Cairngorms National Park
-  Proposed core path
-  Exists on ground
-  Proposed new path
- GTI** Path Reference Number



 Kilometres

This map is based upon Ordnance Survey material with the permission of Ordnance Survey on behalf of the Controller of Her Majesty's Stationery Office © Crown copyright. Unauthorised reproduction infringes Crown copyright and may lead to prosecution or civil proceedings. Cairngorms National Park Authority. 10004965, 2008.

This map must not be used for navigational purposes.